









## Pacing Guide by Assignment Due Date

Date	Details	
Thu Aug 23, 2018	 1. Review the Syllabus	due by 11:59pm
Thu Aug 30, 2018	 2. Identify and Select a Watershed	due by 11:59pm
Sun Sep 9, 2018	 3. Create a Blog or Wiki	due by 11:59pm
Sun Sep 16, 2018	 4. Mapping and Delineating your Watershed	due by 11:59pm
	 5. Dendrology	due by 11:59pm
Sun Sep 23, 2018	 6. Watershed Special Characteristics or Features	due by 11:59pm
	 7. Flood and Drought Data	due by 11:59pm
Sun Sep 30, 2018	 8. Watershed Organization Research	due by 11:59pm
Thu Oct 4, 2018	 9. Schedule an OPTIONAL meetup with your instructor	due by 11:59pm
	 OPTIONAL - Read and Comment on other's products.	due by 11:59pm
Sun Oct 14, 2018	 10. Watershed Special Characteristics, Features, Threats or Challenges	due by 11:59pm
Sun Oct 28, 2018	 11. Equipment Research	due by 11:59pm
	 Read and Comment on other's products.	due by 11:59pm
Sun Nov 4, 2018	 12. Invasive Plant or Animal Research	due by 11:59pm
	 13. Develop a Plan for Final Organization of your Course Products.	due by 11:59pm
Thu Nov 8, 2018	 OPTIONAL - Schedule a meetup with your instructor	due by 11:59pm
Sun Nov 18, 2018	 14. Flood Plain Maps and Alluvial Soils	due by 11:59pm
Fri Nov 23, 2018	 VT SPOT	12:01am
Wed Nov 28, 2018	 Read and comment on others' new products.	due by 11:59pm
Mon Dec 3, 2018	 15. Assemble a Final Watershed Overview, Assessment or Stewardship Plan or Products	due by 11:59pm
Tue Dec 4, 2018	 16. Use the Canvas Portfolio tool to archive your individual products.	due by 11:59pm